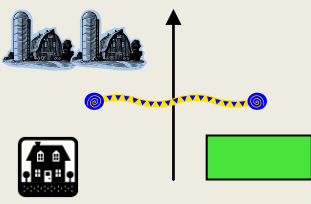
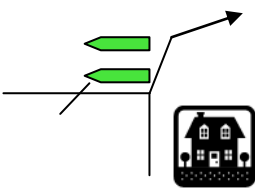
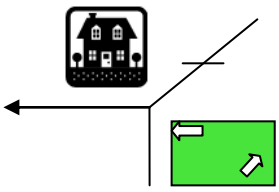
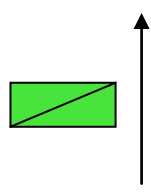
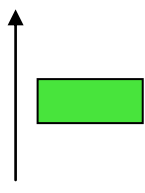
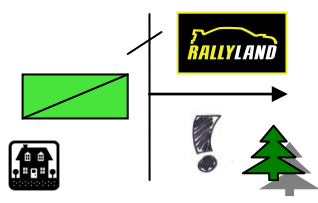
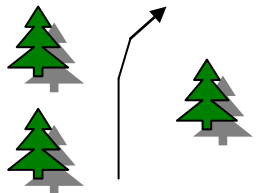
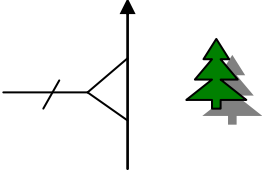
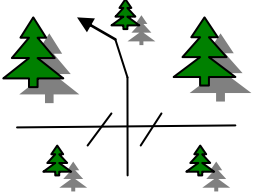
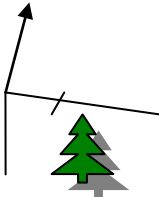

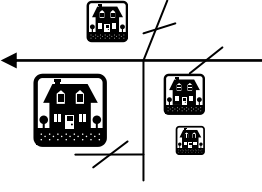




Itinerer

Dojazd od miasta Złotów – droga nr 188,
kierunek Człuchów/Chojnice

Kilometry narastająco	Odległość do RallyLand	Trasa	Komentarz
0,0	6,550		Lipka Przejazd kolejowy
0,700	5,850		ABC 10 Głomsk Potulice 6
1,150	5,400		Dom Kultury Biblioteka Człuchów Sępólno Kr.
1,700	4,850		Wyjazd z miejscowości
2,100	4,450		Smolnica
3,700	2,850		Wyjazd z miejscowości. Za szczytem w prawo. Witamy w RallyLand
3,900	5,500		

<p>4,700</p>	<p>1,850</p>		
<p>5,300</p>	<p>1,250</p>		
<p>5,650</p>	<p>0,900</p>		
<p>5,850</p>	<p>0,700</p>		<p>Wieża lotów</p>
<p>6,150</p>	<p>0,400</p>		
<p>6,350</p>	<p>0,200</p>	