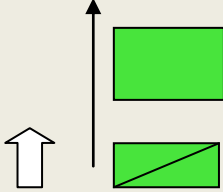
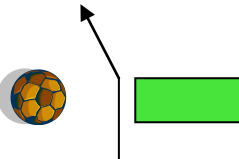
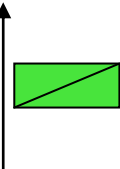

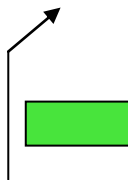
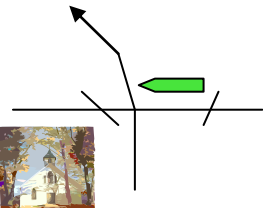
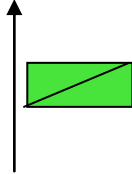

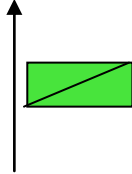
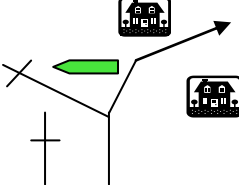
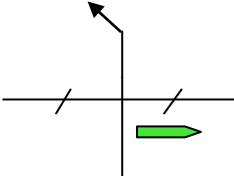
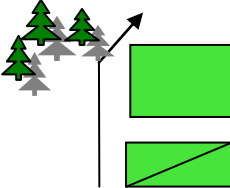
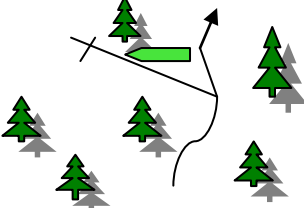



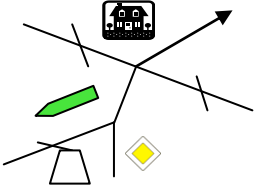
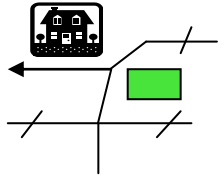
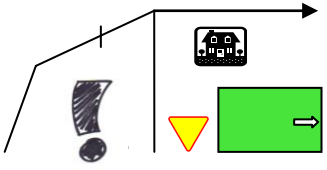
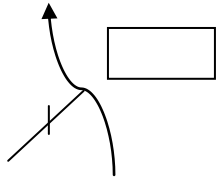
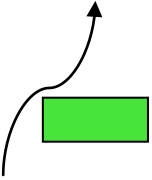
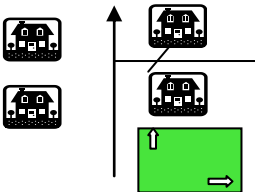
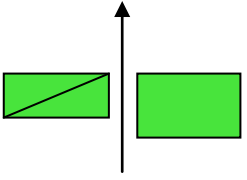
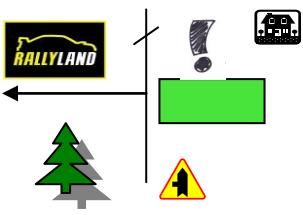


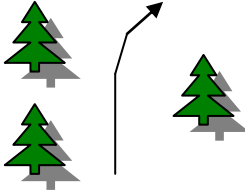
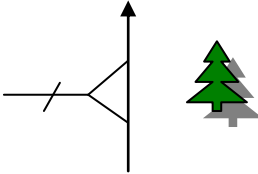
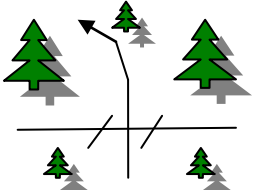
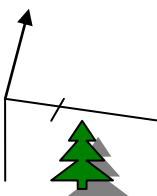

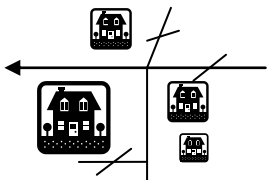
# Itinerer

Dojazd od miasta Człuchów drogą 188 w kierunku Debrzno, Złotów, Piła

Kilometry narastająco	Odległość do RallyLand	Trasa	Komentarz
0,0	23,450		Wyjazd z miasta Człuchów Debrzno 17 Piła 78
1,400	22,050		Dębница Boisko
2,500	20,950		Wyjazd z miejscowości
3,700	19,750		Przytok
4,150	19,300		Debrzno 13 Piła 74
7,050	16,400		Ukosiny
7,500	15,950		Stare Gronowo Kościół

7,850	15,600		Wyjazd z miejscowości
9,300	14,150		Myśligoszcz
10,250	13,200		Wyjazd z miejscowości
11,250	12,200		Służewo 0,5 Kapliczka
11,800	11,650		Słupia
12,150	11,300		Wyjazd z miejscowości Debrzno 6 Piła 67
12,750	10,700		Boboszewo 2
15,700	7,750		Debrzno

16,800	6,650		Stacja benzynowa Stare Gronowo
17,650	5,800		Przed zielony budynek Szczecinek <b><u>Piła</u></b>
18,190	5,260		<b><u>Złotów</u></b> <b><u>Piła</u></b> Serwis Opon ! UWAGA – w zimie ślisko !
18,400	5,050		Powiat Złotowski Wita
18,620	4,830		Debrzno Wieś
19,450	4,000		<b><u>Piła</u></b> Radawnica
19,800	3,650		Wyjazd z miejscowości Lipka 4 Złotów 25
20,450	3,000		Smolnica ! UWAGA - niebezpieczny szczyt!  Witamy w RallyLand

<p>20,750</p>	<p>2,700</p>		
<p>21,500</p>	<p>1,950</p>		
<p>22,150</p>	<p>1,300</p>		
<p>22,500</p>	<p>0,950</p>		
<p>22,690</p>	<p>0,760</p>		<p>Wieża lotów</p>
<p>23,000</p>	<p>0,450</p>		<p>Hangar po lewej</p>
<p>23,400</p>	<p>0,050</p>	